

Scaled data based on original data using  
LM-79-08 Approved Method: Electrical and Photometric Measurements of Solid-  
State Lighting Products

Test Report Prepared for  
Cooper Lighting Solutions  
(formerly Eaton)

Brand: McGRAW-EDISON

Report Number: P941919

Luminaire Tested: **GALN-SB5C-935-U-T4FT**

Issue Date: 1/21/2025

**Test Information**

Test Method: LM-79-08  
Report Number: P941919  
TEST IS SCALED FROM IESNA LM-79-08 TEST DATA (G2-2405-108-24)  
Test Lab: INNOVATION CENTER  
Issue Date: 1/21/2025  
Manufacturer: COOPER LIGHTING SOLUTIONS (FORMERLY EATON)  
Product Line: McGRAW-EDISON  
Catalog Number: GALN-SB5C-935-U-T4FT  
Description: GALLEON AREA AND ROADWAY HIGH DENSITY LED LUMINAIRE  
(5) 90 CRI, 3500K, 615mA LIGHTSQUARES WITH 26 LEDS EACH AND TYPE IV  
FORWARD THROW OPTICS  
Light Source: -  
Ballast/Driver: -

**Summary**

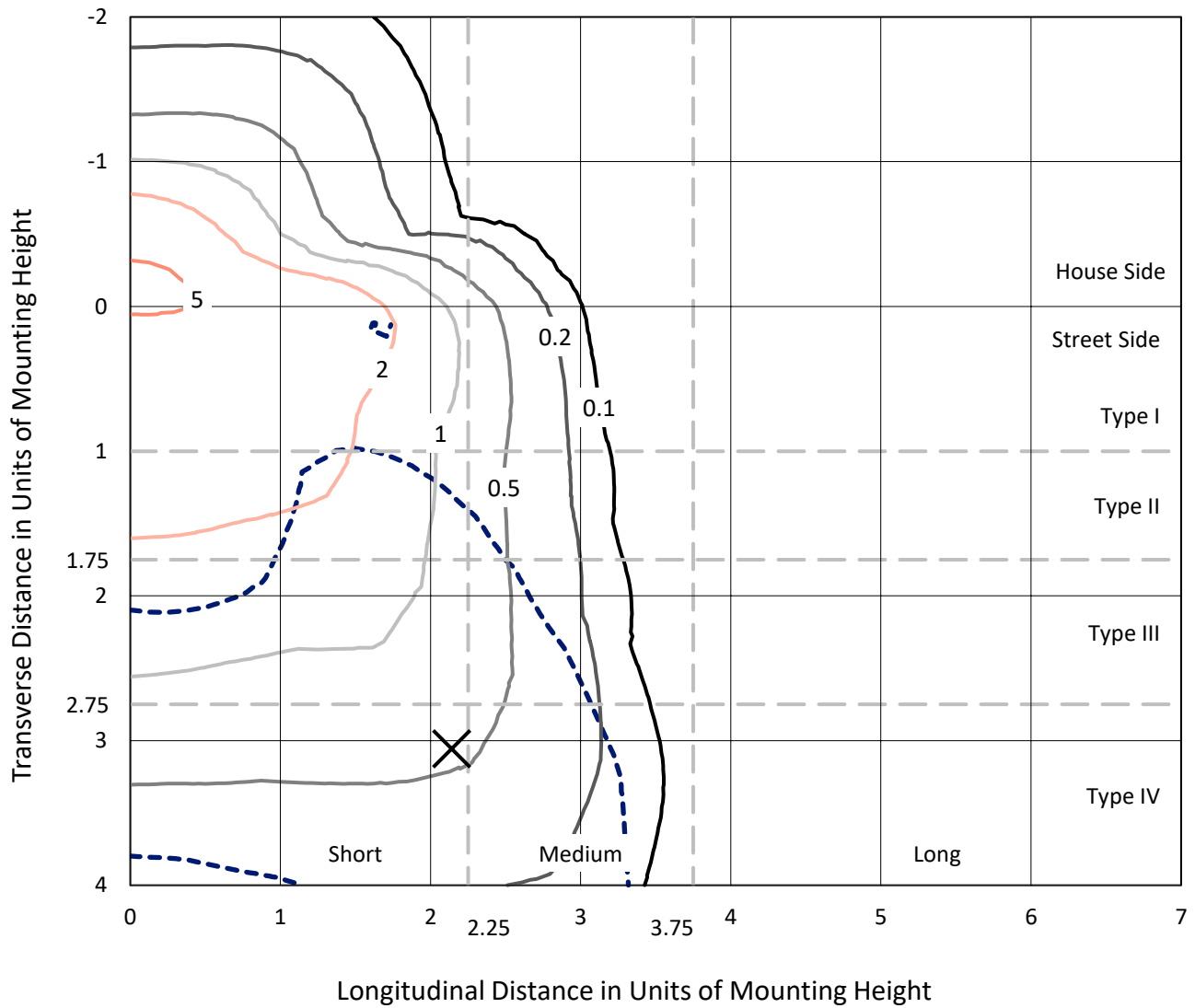
Lumens per Lamp: N/A  
Luminaire Lumens: 26011 lumens  
Efficiency: N/A  
Efficacy: 104.3 lumens/watt  
Luminous Opening: Rectangular (W 1.5' x L: 1' x H: 0')  
IES Classification: Type IV - Short  
BUG Rating: B3 - U0 - G4  
  
Input Watts (W): 249.5  
Input Voltage (V): NR  
Input Current (Ain): NR  
Voltage Rise (V): NR  
Power Factor: NR  
Total Harmonic Distortion (THDi): NR  
Frequency (hertz): 60  
Stabilization Time: NR  
Operation Time: NR  
Ambient Temperature (°C): NR  
Test Distance: 24 FT



REPORT NUMBER: P941919  
 CATALOG NUMBER: GALN-SB5C-935-U-T4FT

### Iso-Footcandle Lines of Horizontal Illumination

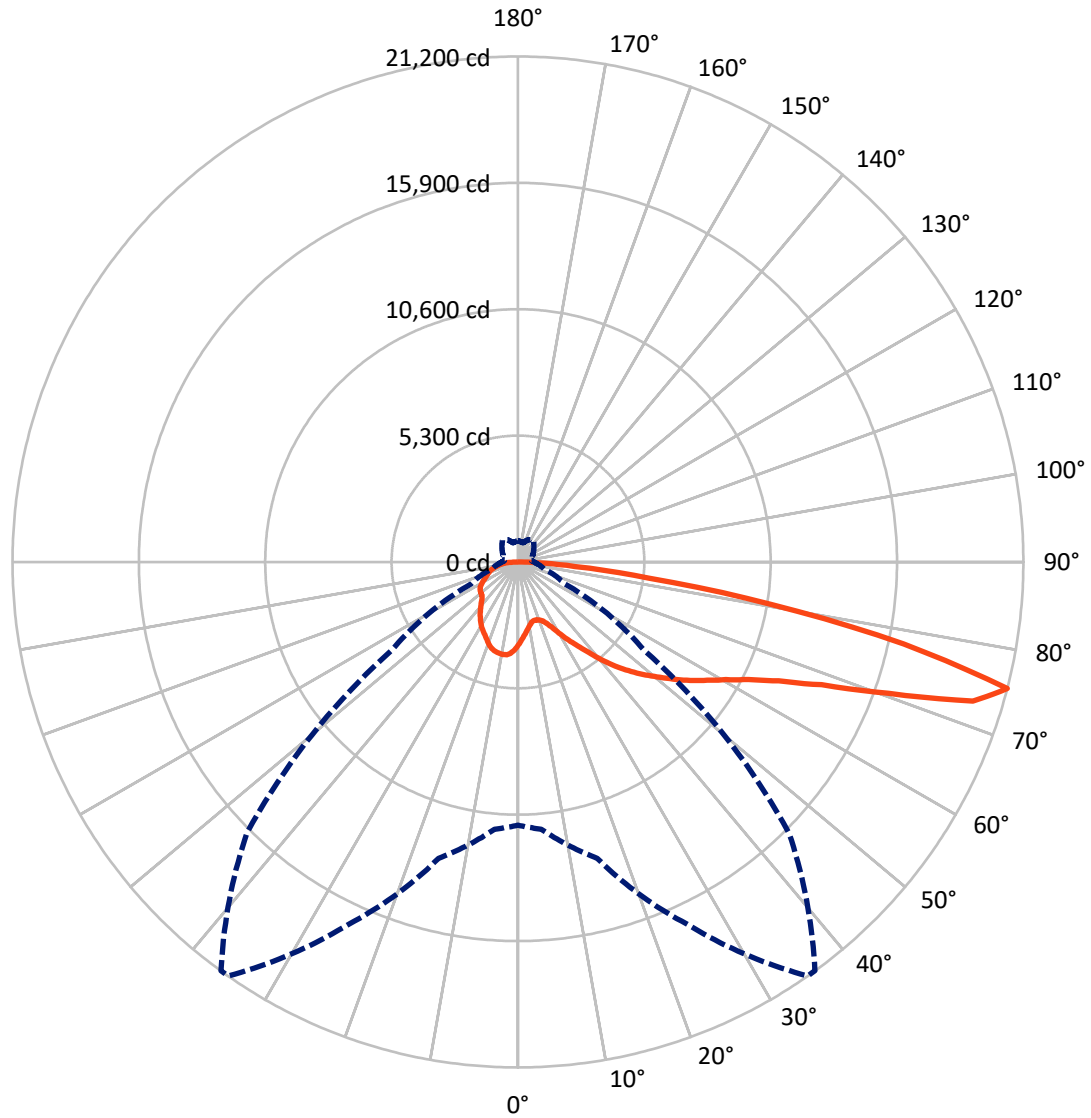
✕ Max cd  
 - - - 1/2 Max cd



Based on 25 foot mounting height. Maximum calculated value = 6.1 fc  
 Type IV - Short - N/A

REPORT NUMBER: P941919  
CATALOG NUMBER: GALN-SB5C-935-U-T4FT

### Luminous Intensity Polar Plot



— Vertical Plane Through 35-Deg Lateral      - - - Horizontal Cone Through 75-Deg Vertical

REPORT NUMBER: P941919  
 CATALOG NUMBER: GALN-SB5C-935-U-T4FT

**FLUX DISTRIBUTION:**

		Downward	Upward	Total
<b>House Side</b>	Lumens	6190.0	0.0	6190.0
	% Fixture	23.8	0.0	23.8
<b>Street Side</b>	Lumens	19821.0	0.0	19821.0
	% Fixture	76.2	0.0	76.2
<b>Total</b>	Lumens	26011.0	0.0	26011.0
	% Fixture	100.0	0.0	100.0

**Coefficient of Utilization**

**ZONAL LUMENS:**

Zone	Lumens	% Fixture
0°-10°	328.2	1.3
10°-20°	946.6	3.6
20°-30°	1589.6	6.1
30°-40°	2470.4	9.5
40°-50°	3666.8	14.1
50°-60°	5062.2	19.5
60°-70°	6141.6	23.6
70°-80°	5075.6	19.5
80°-90°	730.0	2.8
90°-100°	0.0	0.0
100°-110°	0.0	0.0
110°-120°	0.0	0.0
120°-130°	0.0	0.0
130°-140°	0.0	0.0
140°-150°	0.0	0.0
150°-160°	0.0	0.0
160°-170°	0.0	0.0
170°-180°	0.0	0.0
0°-90°	26011.0	100.0
0°-180°	26011.0	100.0



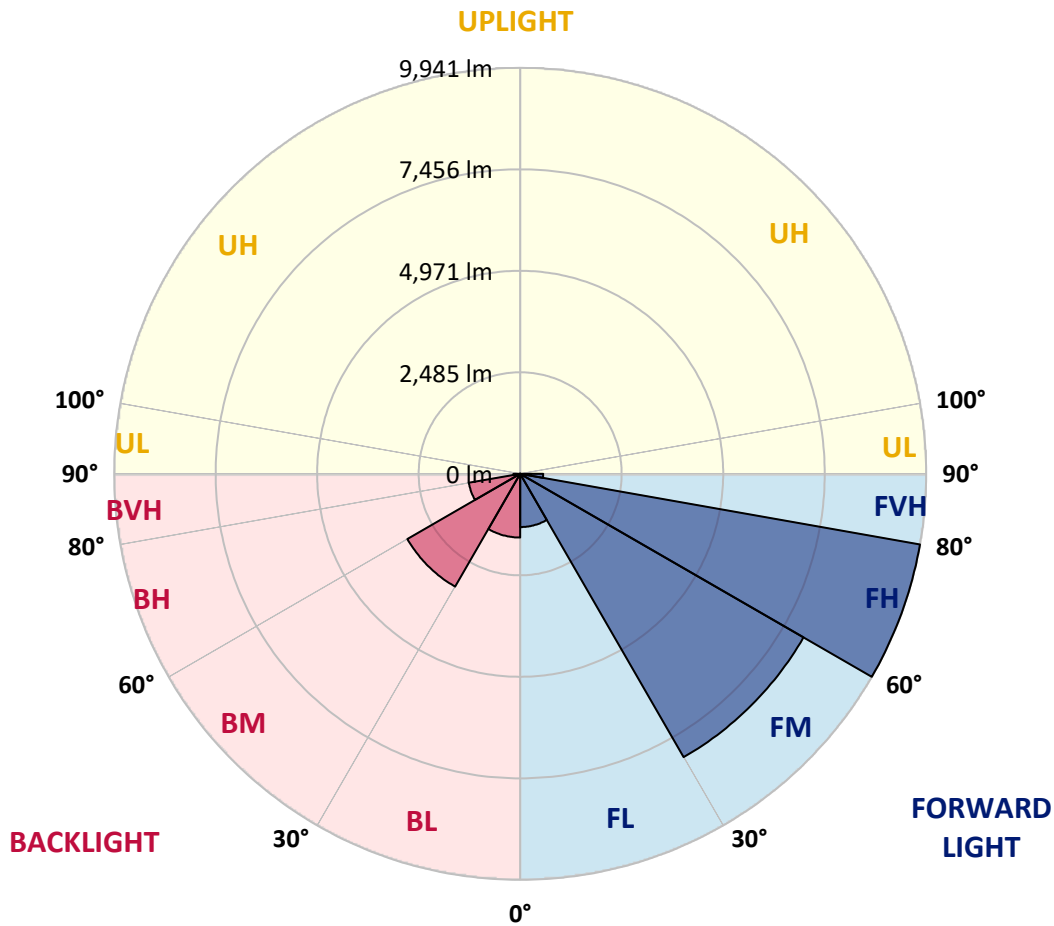
REPORT NUMBER: P941919  
 CATALOG NUMBER: GALN-SB5C-935-U-T4FT

**LUMINAIRE CLASSIFICATION SYSTEM LUMEN TABLE AND BUG RATING:**

Zone	Lumens	% Fixture	Zone Rating/Lumen Limit		
			B	U	G
FL (0°-30°)	1304.4	5.0			
FM (30°-60°)	8010.0	30.8			
FH (60°-80°)	9941.0	38.2			G4/12000
FVH (80°-90°)	565.6	2.2			G4/750
BL (0°-30°)	1560.0	6.0	B3/2500		
BM (30°-60°)	3189.4	12.3	B3/5000		
BH (60°-80°)	1276.2	4.9	B3/2500		G3/2500
BVH (80°-90°)	164.4	0.6			G2/225
UL (90°-100°)	0.0	0.0		U0/0	
UH (100°-180°)	0.0	0.0		U0/0	

**BUG Rating: B3-U0-G4**

Type IV Short



REPORT NUMBER: P941919

CATALOG NUMBER: GALN-SB5C-935-U-T4FT

**CANDELA DISTRIBUTION (FULL):**

	0°	5°	15°	25°	35°	36°	45°	55°	65°	75°
0°	3466.1	3466.1	3466.1	3466.1	3466.1	3466.1	3466.1	3466.1	3466.1	3466.1
2.5°	3196.2	3215.8	3224.3	3220.1	3241.2	3238.3	3267.9	3304.4	3355.1	3404.3
5°	2950.1	2971.2	2989.5	3006.3	3047.1	3059.8	3106.2	3176.5	3269.3	3363.5
7.5°	2720.9	2739.2	2767.3	2798.2	2867.1	2879.8	2957.1	3066.8	3196.2	3334.0
10°	2533.9	2552.1	2581.7	2616.8	2702.6	2718.1	2816.5	2962.7	3131.5	3305.8
12.5°	2453.7	2459.3	2476.2	2511.4	2585.9	2595.7	2704.0	2871.3	3068.2	3284.7
15°	2449.5	2460.7	2462.2	2480.4	2542.3	2546.5	2646.4	2812.3	3028.8	3280.5
17.5°	2491.7	2500.1	2487.5	2498.7	2550.7	2557.8	2636.5	2784.2	3016.2	3298.8
20°	2604.2	2611.2	2573.2	2557.8	2595.7	2601.4	2678.7	2802.4	3028.8	3336.8
22.5°	2843.2	2847.4	2754.6	2691.4	2694.2	2697.0	2764.5	2877.0	3078.0	3405.7
25°	3215.8	3213.0	3065.4	2943.1	2872.7	2857.3	2902.3	2997.9	3161.0	3497.1
27.5°	3651.8	3630.7	3483.0	3300.2	3146.9	3124.4	3114.6	3155.4	3279.1	3618.0
30°	4143.9	4124.2	3965.3	3726.3	3514.0	3477.4	3384.6	3363.5	3454.9	3782.5
32.5°	4683.9	4671.2	4481.4	4191.7	3907.7	3865.5	3709.4	3653.2	3724.9	4031.4
35°	5136.6	5125.4	4967.9	4669.8	4322.5	4270.5	4111.6	4048.3	4084.8	4350.6
37.5°	5545.8	5540.2	5405.2	5170.4	4811.8	4748.5	4570.0	4548.9	4541.8	4771.0
40°	5925.5	5911.4	5770.8	5647.1	5381.3	5323.7	5166.2	5147.9	5094.5	5288.5
42.5°	6345.9	6309.4	6105.5	6047.8	5976.1	5928.3	5834.1	5836.9	5718.8	5872.1
45°	6689.0	6667.9	6458.4	6424.7	6502.0	6482.3	6563.9	6585.0	6355.8	6483.7
47.5°	7057.4	7037.7	6860.6	6836.7	7046.2	7051.8	7340.1	7347.1	6977.3	7119.3
50°	7511.6	7483.5	7307.7	7337.3	7572.1	7593.2	8120.5	8072.7	7549.6	7764.7
52.5°	7811.1	7828.0	7790.0	7837.8	8158.4	8178.1	8888.2	8765.9	8116.3	8401.7
55°	8031.9	8065.6	8183.8	8293.4	8777.1	8796.8	9612.4	9425.4	8585.9	8992.3
57.5°	8315.9	8268.1	8488.9	8702.6	9364.9	9416.9	10316.9	10061.0	9002.1	9501.3
60°	8723.7	8690.0	8861.5	9177.9	10023.0	10105.9	11062.1	10633.3	9307.3	9904.9
62.5°	9550.5	9466.2	9492.9	9772.7	10852.6	10962.3	11903.0	11132.4	9459.1	10062.4
65°	10786.5	10641.7	10506.7	10700.7	12021.1	12129.4	12852.1	11524.7	9402.9	9757.2
67.5°	12343.1	12199.7	12033.8	12216.6	13742.2	13828.0	14023.5	11745.5	8959.9	8581.7
70°	13626.9	13573.5	13771.8	14524.0	16491.2	16494.1	15525.2	11562.7	7746.4	6084.4
72.5°	13456.8	13424.4	14469.2	16795.0	19956.0	19881.5	16946.8	10179.1	5218.2	2744.8
75°	11039.6	11249.1	12867.6	16754.2	21200.4	21190.6	16076.4	6471.1	2158.4	1137.6
77.5°	5919.9	6251.7	8353.9	12369.8	16550.3	16799.2	11302.6	2263.9	926.6	728.4
80°	1930.6	2220.3	3329.7	6298.1	10754.2	10707.8	4844.2	888.7	634.2	516.1
82.5°	819.8	853.5	1487.7	2974.0	5519.1	5433.3	1542.5	510.4	445.7	352.9
85°	320.6	358.6	656.7	1375.2	2390.4	2338.4	556.8	253.1	285.4	230.6
87.5°	105.5	128.0	234.8	471.1	743.8	717.1	136.4	87.2	123.7	105.5
90°	0.0	0.0	0.0	0.0	0.0	0.0	0.0	0.0	0.0	0.0

REPORT NUMBER: P941919  
 CATALOG NUMBER: GALN-SB5C-935-U-T4FT

**CANDELA DISTRIBUTION (continued):**

85°		90°	95°	105°	115°	125°	135°	145°	155°	165°	175°
3466.1	0°	3466.1	3466.1	3466.1	3466.1	3466.1	3466.1	3466.1	3466.1	3466.1	3466.1
3476.0	2.5°	3495.7	3518.2	3544.9	3584.3	3618.0	3646.1	3675.7	3693.9	3701.0	3722.1
3481.6	5°	3521.0	3570.2	3636.3	3701.0	3764.2	3802.2	3836.0	3852.8	3868.3	3879.5
3497.1	7.5°	3563.2	3626.4	3730.5	3814.9	3868.3	3899.2	3921.7	3916.1	3921.7	3924.5
3514.0	10°	3599.7	3688.3	3812.1	3892.2	3933.0	3934.4	3928.8	3909.1	3899.2	3900.6
3539.3	12.5°	3643.3	3741.7	3875.3	3942.8	3954.1	3923.1	3899.2	3865.5	3852.8	3847.2
3577.2	15°	3702.4	3814.9	3944.2	3969.5	3941.4	3902.0	3861.3	3806.4	3778.3	3755.8
3641.9	17.5°	3774.1	3897.8	3997.7	3979.4	3918.9	3854.2	3788.1	3705.2	3647.5	3623.6
3730.5	20°	3873.9	3985.0	4038.4	3958.3	3866.9	3768.5	3656.0	3554.7	3501.3	3477.4
3843.0	22.5°	3994.9	4101.7	4077.8	3921.7	3792.4	3634.9	3494.3	3419.7	3393.0	3376.1
3987.8	25°	4139.7	4231.1	4105.9	3868.3	3670.0	3457.7	3349.4	3325.5	3312.9	3300.2
4165.0	27.5°	4328.1	4377.3	4127.0	3789.6	3478.8	3269.3	3229.9	3234.1	3229.9	3208.8
4411.1	30°	4577.0	4567.2	4146.7	3661.6	3259.4	3099.1	3102.0	3120.2	3123.0	3109.0
4754.2	32.5°	4904.6	4804.8	4156.6	3495.7	3049.9	2950.1	2952.9	2972.6	2986.6	2962.7
5202.7	35°	5301.2	5081.8	4141.1	3287.6	2888.2	2808.1	2787.0	2792.6	2796.8	2774.3
5746.9	37.5°	5763.8	5392.6	4072.2	3057.0	2754.6	2668.9	2623.9	2585.9	2563.4	2542.3
6362.8	40°	6271.4	5731.4	3945.6	2832.0	2605.6	2521.2	2453.7	2382.0	2306.1	2278.0
7015.2	42.5°	6802.9	6080.2	3792.4	2616.8	2434.0	2365.1	2293.4	2189.4	2075.5	2017.8
7693.0	45°	7354.1	6437.3	3641.9	2404.5	2258.3	2228.7	2145.8	2020.6	1896.9	1823.8
8372.2	47.5°	7894.1	6774.8	3421.1	2190.8	2093.7	2126.1	2061.4	1946.1	1808.3	1693.0
9045.7	50°	8410.1	7091.2	3059.8	1974.2	1960.2	2095.2	2033.3	1867.4	1709.9	1562.2
9706.6	52.5°	8922.0	7347.1	2597.1	1777.4	1888.4	2086.7	1996.7	1813.9	1621.3	1466.6
10328.1	55°	9356.5	7479.3	2151.4	1608.6	1784.4	2015.0	1953.1	1750.6	1496.1	1331.6
10754.2	57.5°	9604.0	7372.4	1780.2	1442.7	1641.0	1896.9	1878.6	1615.7	1347.1	1220.5
10837.1	60°	9497.1	6939.3	1476.4	1297.9	1504.6	1768.9	1749.2	1482.1	1233.2	1113.7
10392.8	62.5°	8907.9	6113.9	1236.0	1171.3	1380.8	1638.2	1619.9	1379.4	1146.0	1030.7
9213.0	65°	7721.1	4973.5	1049.0	1065.9	1255.7	1480.7	1507.4	1293.7	1077.1	964.6
7127.7	67.5°	5888.9	3602.5	902.7	974.5	1133.4	1326.0	1403.3	1231.8	1019.5	912.6
4124.2	70°	3356.5	2045.9	779.0	885.9	1025.1	1182.6	1323.2	1182.6	957.6	869.0
1545.4	72.5°	1272.6	939.3	673.5	797.3	921.0	1061.6	1234.6	1105.2	885.9	819.8
798.7	75°	679.2	572.3	566.7	693.2	801.5	943.5	1123.5	1029.3	832.4	866.2
552.6	77.5°	462.6	405.0	473.9	593.4	670.7	812.8	1005.4	914.0	721.4	718.5
382.5	80°	320.6	286.9	385.3	478.1	518.9	683.4	877.4	784.6	587.8	548.4
236.2	82.5°	192.6	187.0	288.3	357.2	367.0	527.3	727.0	658.1	480.9	419.0
140.6	85°	105.5	111.1	184.2	209.5	213.7	368.4	569.5	509.0	369.8	310.8
50.6	87.5°	29.5	38.0	67.5	83.0	102.6	191.2	338.9	302.3	185.6	129.4
0.0	90°	0.0	0.0	0.0	0.0	0.0	0.0	0.0	0.0	0.0	0.0

(END O

<u>180°</u>
3466.1
3720.7
3882.4
3928.8
3903.5
3844.4
3762.8
3625.0
3474.6
3379.0
3300.2
3213.0
3116.0
2974.0
2789.8
2556.4
2290.6
2024.8
1818.1
1680.3
1549.6
1449.7
1317.6
1203.7
1096.8
1012.4
946.3
895.7
857.7
808.5
<i>894.3</i>
662.3
524.5
421.8
313.6
129.4
0.0

F REPORT)